



Location: ACL1 - City Hall

Report on 24-hour TSP monitoring
 Action Level ($\mu\text{g}/\text{m}^3$) - 163
 Limit Level ($\mu\text{g}/\text{m}^3$) - 260

Date	Sampling Time	Weather Condition	Filter paper no.	Filter Weight, g		Elapse Time, hr		Sampling Time, hr	Flow Rate, m^3/min			Total Volume, m^3	TSP Level, $\mu\text{g}/\text{m}^3$
				Initial	Final	Initial	Final		Initial, Q_{si}	Final, Q_{sf}	Average		
6-Aug-19	8:00	Cloudy	ACL1_24hr_000869	2.6645	2.7304	5951.23	5975.23	24.00	0.85	0.85	0.85	1230	53.6
12-Aug-19	8:00	Cloudy	ACL1_24hr_000919	2.7046	2.7424	5978.23	6002.23	24.00	0.85	0.85	0.85	1227	30.8
17-Aug-19	8:00	Rainy	ACL1_24hr_000983	2.7078	2.7478	6005.23	6029.23	24.00	0.98	0.98	0.98	1418	28.2
23-Aug-19	8:00	Cloudy	ACL1_24hr_001374	2.8811	2.9769	6032.23	6056.23	24.00	0.93	0.93	0.93	1336	71.7
29-Aug-19	8:00	Rainy	ACL1_24hr_001312	2.8433	2.8798	6059.23	6083.23	24.00	0.93	0.93	0.93	1342	27.2

Report on 1-hour TSP monitoring
 Action Level ($\mu\text{g}/\text{m}^3$) - 460
 Limit Level ($\mu\text{g}/\text{m}^3$) - 500

Date	Sampling Time	Weather Condition	Filter paper no.	Filter Weight, g		Elapse Time, hr		Sampling Time, hr	Flow Rate, m^3/min			Total Volume, m^3	TSP Level, $\mu\text{g}/\text{m}^3$
				Initial	Final	Initial	Final		Initial, Q_{si}	Final, Q_{sf}	Average		
7-Aug-19	8:59	Cloudy	ACL1_1hr_1_000903	2.7216	2.7233	5975.23	5976.23	1.00	0.85	0.85	0.85	51	33.2
7-Aug-19	10:41	Cloudy	ACL1_1hr_2_000910	2.6982	2.6989	5976.23	5977.23	1.00	0.85	0.85	0.85	51	13.7
7-Aug-19	13:00	Cloudy	ACL1_1hr_3_000916	2.7002	2.7012	5977.23	5978.23	1.00	0.85	0.85	0.85	51	19.5
13-Aug-19	9:12	Rainy	ACL1_1hr_1_000959	2.6912	2.6927	6002.23	6003.23	1.00	0.85	0.85	0.85	51	29.3
13-Aug-19	10:14	Rainy	ACL1_1hr_2_000967	2.7102	2.7120	6003.23	6004.23	1.00	0.85	0.85	0.85	51	35.2
13-Aug-19	13:00	Rainy	ACL1_1hr_3_000975	2.7285	2.7312	6004.23	6005.23	1.00	0.85	0.85	0.85	51	52.8
19-Aug-19	8:20	Cloudy	ACL1_1hr_1_000392	2.6972	2.7010	6029.23	6030.23	1.00	0.86	0.86	0.86	51	73.9
19-Aug-19	10:34	Cloudy	ACL1_1hr_2_000396	2.6955	2.6988	6030.23	6031.23	1.00	0.86	0.86	0.86	51	64.2
19-Aug-19	13:00	Cloudy	ACL1_1hr_3_000779	2.7116	2.7155	6031.23	6032.23	1.00	0.92	0.92	0.92	55	70.7
24-Aug-19	8:42	Cloudy	ACL1_1hr_1_001361	2.8323	2.8448	6056.23	6057.23	1.00	0.93	0.93	0.93	56	225.2
24-Aug-19	9:45	Cloudy	ACL1_1hr_2_001340	2.8173	2.8299	6057.23	6058.23	1.00	0.93	0.93	0.93	56	227.0
24-Aug-19	10:46	Cloudy	ACL1_1hr_3_001364	2.8113	2.8311	6058.23	6059.23	1.00	0.93	0.93	0.93	56	356.7
30-Aug-19	8:42	Rainy	ACL1_1hr_1_001398	2.8255	2.8292	6083.23	6084.23	1.00	0.93	0.93	0.93	56	66.1
30-Aug-19	9:45	Rainy	ACL1_1hr_2_000775	2.7025	2.7049	6084.23	6085.23	1.00	0.93	0.93	0.93	56	42.8
30-Aug-19	10:50	Rainy	ACL1_1hr_3_000944	2.7209	2.7233	6085.23	6086.23	1.00	0.93	0.93	0.93	56	42.8



Location: ACL2a - Contractor HK/2012/08 Site office

Report on 24-hour TSP monitoring
 Action Level ($\mu\text{g}/\text{m}^3$) - 187.3
 Limit Level ($\mu\text{g}/\text{m}^3$) - 260

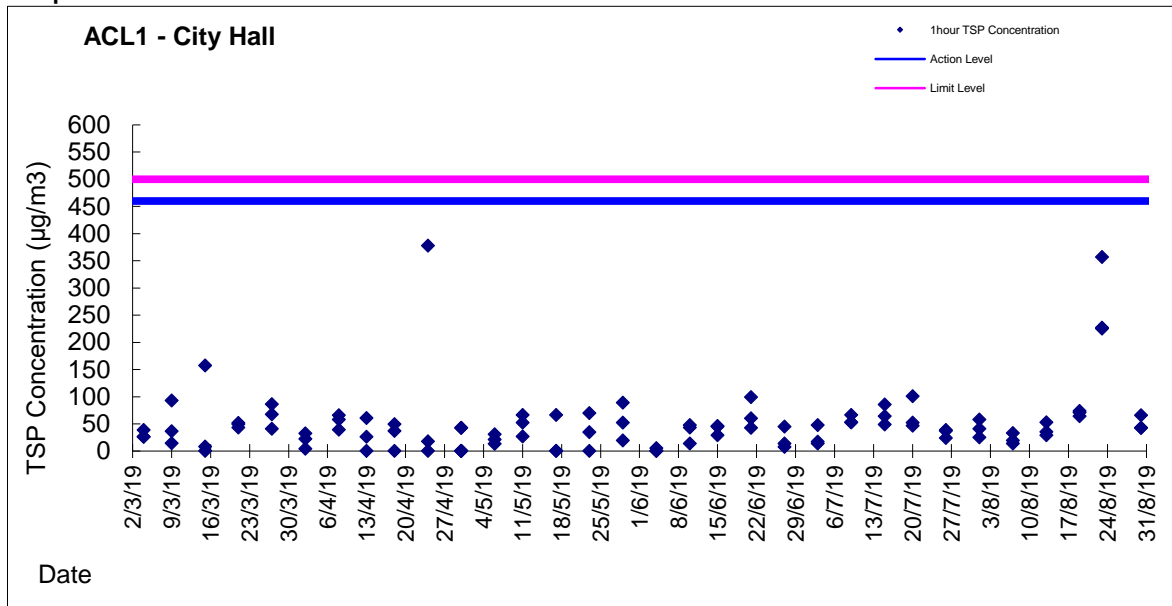
Date	Sampling Time	Weather Condition	Filter paper no.	Filter Weight, g		Elapse Time, hr		Sampling Time, hr	Flow Rate, m^3/min			Total Volume, m^3	TSP Level, $\mu\text{g}/\text{m}^3$
				Initial	Final	Initial	Final		Initial, Q_{si}	Final, Q_{sf}	Average		
6-Aug-19	8:00	Cloudy	ACL2a_24hr_000847	2.6766	2.6904	11159.78	11183.78	24.00	1.09	1.09	1.09	1574	8.8
12-Aug-19	8:00	Cloudy	ACL2a_24hr_000996	2.7129	2.7259	11186.78	11210.78	24.00	1.19	1.19	1.19	1711	7.6
17-Aug-19	8:00	Rainy	ACL2a_24hr_000986	2.7113	2.7754	11213.78	11237.78	24.00	1.19	1.19	1.19	1720	37.3
23-Aug-19	8:00	Cloudy	ACL2a_24hr_001344	2.8151	2.8494	11240.78	11264.78	24.00	1.21	1.21	1.21	1740	19.7
29-Aug-19	8:00	Rainy	ACL2a_24hr_001303	2.8397	2.8899	11267.78	11291.78	24.00	1.21	1.21	1.21	1745	28.8

Report on 1-hour TSP monitoring
 Action Level ($\mu\text{g}/\text{m}^3$) - 300.1
 Limit Level ($\mu\text{g}/\text{m}^3$) - 500

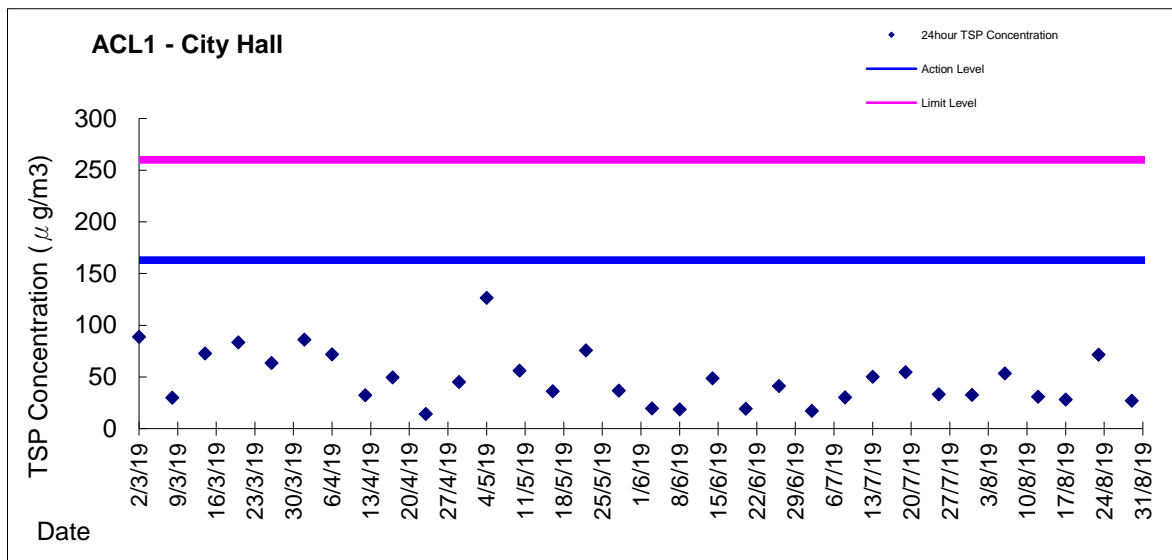
Date	Sampling Time	Weather Condition	Filter paper no.	Filter Weight, g		Elapse Time, hr		Sampling Time, hr	Flow Rate, m^3/min			Total Volume, m^3	TSP Level, $\mu\text{g}/\text{m}^3$
				Initial	Final	Initial	Final		Initial, Q_{si}	Final, Q_{sf}	Average		
7-Aug-19	8:30	Cloudy	ACL2a_1hr_1_000833	2.7033	2.7058	11183.78	11184.78	1.00	1.09	1.09	1.09	66	38.1
7-Aug-19	9:36	Cloudy	ACL2a_1hr_2_000906	2.6941	2.6983	11184.78	11185.78	1.00	1.09	1.09	1.09	66	64.1
7-Aug-19	13:00	Cloudy	ACL2a_1hr_3_000913	2.6952	2.6976	11185.78	11186.78	1.00	1.09	1.09	1.09	66	36.6
13-Aug-19	8:50	Rainy	ACL2a_1hr_1_000956	2.6954	2.6972	11210.78	11211.78	1.00	1.19	1.19	1.19	71	25.2
13-Aug-19	10:05	Rainy	ACL2a_1hr_2_000988	2.7134	2.7182	11211.78	11212.78	1.00	1.19	1.19	1.19	71	67.3
13-Aug-19	13:00	Rainy	ACL2a_1hr_3_000987	2.7040	2.7096	11212.78	11213.78	1.00	1.19	1.19	1.19	71	78.5
19-Aug-19	9:12	Cloudy	ACL2a_1hr_1_000391	2.7226	2.7270	11237.78	11238.78	1.00	1.19	1.19	1.19	72	61.5
19-Aug-19	10:21	Cloudy	ACL2a_1hr_2_000778	2.7153	2.7180	11238.78	11239.78	1.00	1.19	1.19	1.19	72	37.7
19-Aug-19	13:00	Cloudy	ACL2a_1hr_3_001318	2.8196	2.8216	11239.78	11240.78	1.00	1.19	1.19	1.19	72	28.0
24-Aug-19	8:35	Cloudy	ACL2a_1hr_1_001343	2.7969	2.8005	11264.78	11265.78	1.00	1.21	1.21	1.21	72	49.8
24-Aug-19	9:40	Cloudy	ACL2a_1hr_2_001342	2.8188	2.8385	11265.78	11266.78	1.00	1.21	1.21	1.21	72	272.3
24-Aug-19	10:42	Cloudy	ACL2a_1hr_3_001334	2.8212	2.8459	11266.78	11267.78	1.00	1.21	1.21	1.21	72	341.4
30-Aug-19	9:08	Rainy	ACL2a_1hr_1_001400	2.8367	2.8394	11291.78	11292.78	1.00	1.21	1.21	1.21	73	37.1
30-Aug-19	10:11	Rainy	ACL2a_1hr_2_000776	2.7212	2.7225	11292.78	11293.78	1.00	1.21	1.21	1.21	73	17.9
30-Aug-19	13:00	Rainy	ACL2a_1hr_3_000945	2.7135	2.7190	11293.78	11294.78	1.00	1.21	1.21	1.21	73	75.6



Graphic Presentation of 1 hour TSP Result

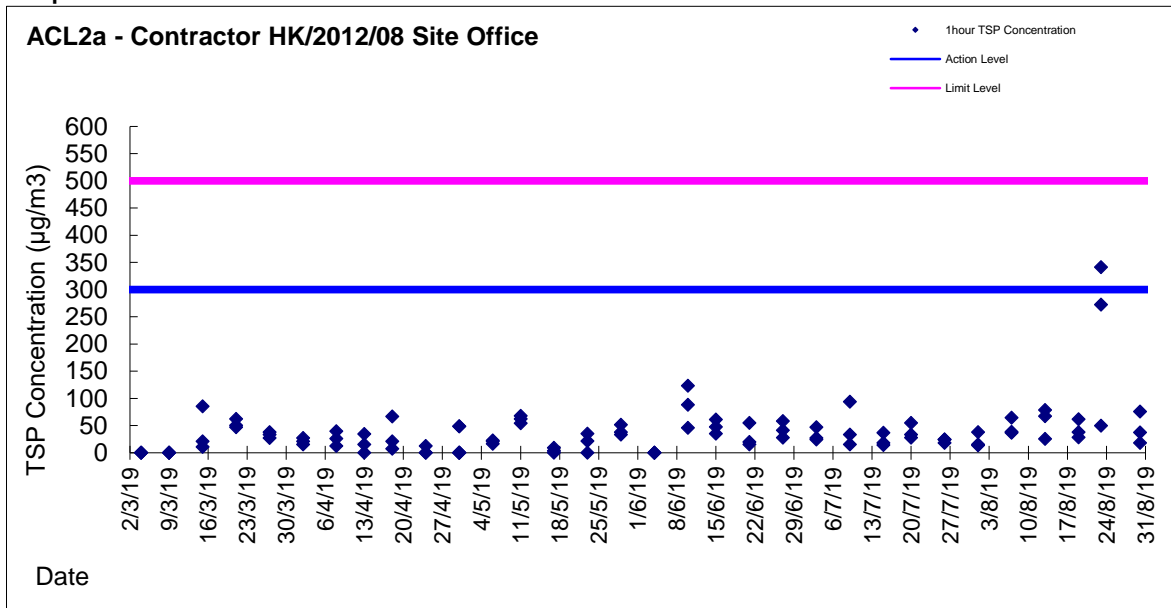


Graphic Presentation of 24 hour TSP Result





Graphic Presentation of 1 hour TSP Result



Graphic Presentation of 24 hour TSP Result

